

ROAD INDEX

A Adams Rd.....C8, C9	Gore Ave.....F5, G5	Promontory Rd.....F10, G10
Alpen Rd.....F6, G6	Graham Dr.....J10	R Reeves Rd.....G3, I4
Alameda Dr.....C6, D6	Grand View Dr.....D6	Robinson Rd.....B13, B14
Allan Rd.....L6, M6	Gray Rd.....Inset #1	Rosewood Pl.....L4
Amis Rd.....L6, M6	Grigg Rd.....J4	Ross Rd.....H9, H10
Armstrong Rd.....I4	Haley Rd.....J11	Royalwood Blvd.....Inset #2
Arnold Rd.....C7, C8	Hare Ave.....B12	Ruddock Rd.....L7
Ashwell Rd.....E5, F5	Henderson Rd.....Inset #3	Russell Rd.....G10, H10
Auchen Way.....I12	Higginson Rd.....F9	S Sand Rd.....B13
B Bailey Rd.....G9, H9	Highland Dr.....B13	Savoy Rd.....B13
Balfour Rd.....H11	Hinkley Rd.....J8, K8	Schwey Rd.....E5
Banford Rd.....I7	Hodges Ave.....F5	Shaw Rd.....F5
Barritt Rd.....F4	Hope River Rd.....G4	Shrewsbury Dr.....C6
Barrow Rd.....D11	Hopedale Rd.....C8, C9	Simmons Rd.....C11, C12
Bell Acres.....J12	Huston Rd.....J11	Sinclair Rd.....B11, C11
Bell Rd.....G3	Hwy 1.....A8, B8, F7, J6, L6	Sleeper Rd.....F12
Bench Rd.....D11	Industrial Way.....B7	Slesse Rd.....K12
Bergman Rd.....L11	Iverson Rd.....Inset #5	Smith Rd.....C9
Berkshire Pl.....Inset #2	Janzen Rd.....C9	South Sumas Rd.....A9, C9
Bernard Ave.....F5	Jesspersen Rd.....I2	Southside Rd.....H11
Berry Rd.....A11, B11	K Karson Rd.....B13, B14	Standeven Rd.....K11
Blackburn Rd.....B10	Kehler St.....B12, B13	Stevenson Rd.....F9, G8
Boundary Rd.....A11, A12	Keith Wilson Rd.....C10, F10	Stewart Rd.....B12, B13
Brin Rd.....G3	Kitchen Hall Rd.....I2	Sumas Central Rd.....E8
Briteside Rd.....H11	Kitchen Rd.....H11	Sumas Prairie Rd.....C8, C10
Britton Ave.....F8, G8	Knight Rd.....Inset #2	Sunrise Dr.....E6
Brown Rd.....D11	Knox Ave.....B12	Sussex Dr.....Inset #2
Brownlee Rd.....J9, K8, K9	L Lamberie Way.....Inset #1, 2	Sweet Briar Ave.....K5
Bruce Rd.....K11	Larsen Rd.....J11, K11	T Teskey Way.....G10, G11
Burns Rd.....B12	Lexington Pl.....Inset #2	Thomas Rd.....F10
Bustin Rd.....M3	Lickman Rd.....D8	Thornton Rd.....G11, H11
C Camp River Rd.....J2	Lindell Rd.....H9, I9	Tower Rd.....G2, G3
Campbell Rd.....J5, K5	Lindell Ave.....Inset #3	Tyson Rd.....E9, E10
Cannor Rd.....B7	Lookout Rd.....C9	U Underhill Rd.....C9
Canyon Rd.....Inset #3	Lower Landing Rd.....E4, F4	Uplands Rd.....E10
Carter Rd.....B12	Luckakuck Way.....G10	V Upper Prairie Rd.....J5, J7
Cartmell Rd.....E3, F3	Lumsden Rd.....C11, D11	Vedder Mountain Rd.....E11
Cary's Rd.....Inset #1, 2	M Majuba Hill Rd.....B13, B14	Vedder Rd.....Inset #3
Casselman Rd.....J3, K3	Maple Falls Rd.....Inset #3	Victor Dr.....Inset #1, 2
Chadsey Rd.....B9	Maple Hill Rd.....K8	Voght Rd.....J11
Chapman Rd.....K3	Marble Hill Rd.....K8	W Walnut Ave.....C12
Cherry St.....B12	Matheson Rd.....G9, G10	Watson Rd.....E10, E11
Chik River.....G9, G9	McConnell Rd.....I4	Webster Rd.....Inset #3
Chk Lake.....F11, M12	McDonald Rd.....G3	Wells Rd.....F8
Chk Mtn Rd.....D6, E6	McGregor Rd.....L3, L4	Wildrose Dr.....Inset #2
Chk Central.....G6, H6	McLeod Rd.....K4	Wilbur Rd.....L2, L3
Chk Lake.....F11, M12	McLennan Rd.....H3	Wilson Rd.....C12
Cypress St.....B12	Mullins Rd.....G10	Wincott Rd.....I9
D Dodd Rd.....J10, J11	N Nelson Rd.....L4	Windemere Pl.....Inset #2
Downing Rd.....C9	Nevin Rd.....L4, M4	Wolfe Rd.....B13
Duncan Rd.....D11	Nixon Rd.....L6, L7	Woodgrove Pl.....Inset #2
E Eckert St.....B12	No 3 Rd.....A11, B11	Wright Rd.....K11
Edmondson Rd.....K2	No 4 Rd.....A13, B13	Y Yale Rd East.....G5, J5
Edwards Rd.....C11	No 5 Rd.....A14	Yale Rd West.....B8, E7, F5
Edwards Rd.....H12	O O'Byrne Rd.....M12	Young Central Rd.....B12
Edwards Rd.....Inset #1	Old Orchard Rd.....C6, C7	Young Rd.....F4
Elk View Rd.....H10	Old Yale Rd.....M3	
Ertho Rd.....Inset #3	P Patterson Rd.....Inset #2	
Evans Rd.....E8	Parr Rd.....F9	
Extrom Rd.....G11, H11	Parsons Rd.....F6	
F Fairfield Rd.....H2	Parsons Rd.....I9	
Farnham Rd.....J11	Payne Rd.....I9	
Ferry Rd.....L2, M2	Peach Rd.....I9	
Ford Rd.....L5, L6	Pelly Rd.....K4	
Forester Rd.....H11	Peters Rd.....B9, C9	
Frost Rd.....Inset #3	Popkum Rd.....Inset #1	
G Gibson Rd.....J5	Poplar Rd.....C12	
Gilchrist Rd.....D11	Prairie Ave.....C12	
Gillanders Rd.....J3, J4	Prairie Central Rd.....G7, H7	
Glacier Rd.....Inset #3	Prest Rd.....H5, H6, H8, H9	

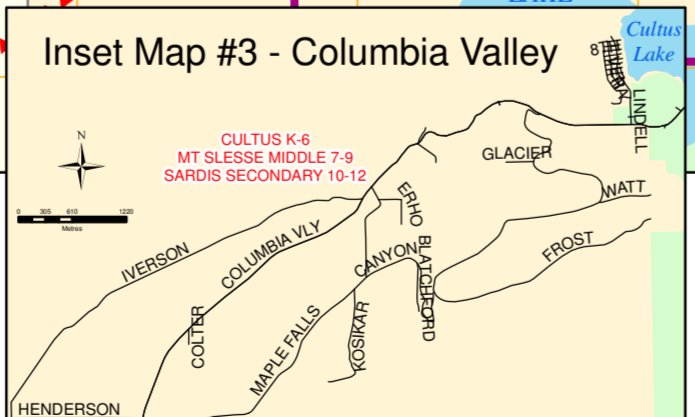
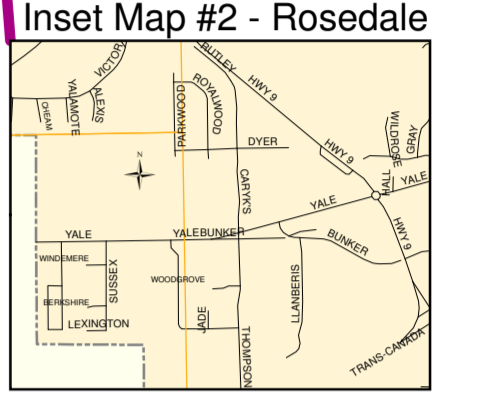
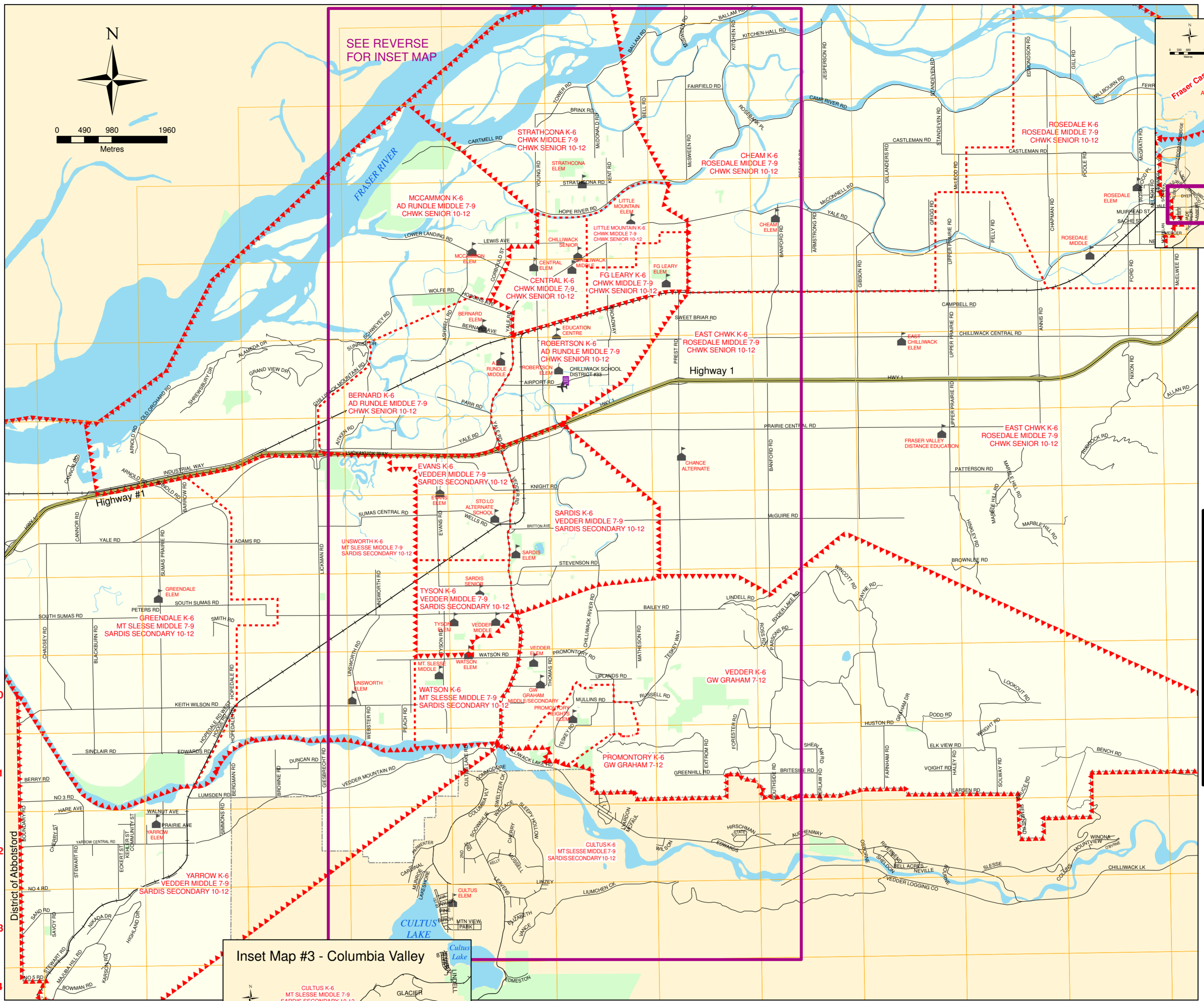
Note: Only major roads within the Fraser Valley Regional District will be indexed above.



SCHOOL BOUNDARY INFORMATION

Partners in Learning

July, 2010



SCHOOL BOUNDARY DESCRIPTIONS:

CHEAM ELEMENTARY:

- Included numbers:**
- South from the Fraser River, #47835 east to #50246 Camp River Rd. (Camp River Hall included).
- #49055 east to #49709 Castleman south to include both sides of McLeod down to #9942).
- At this point, west to include both sides of Grigg Rd., crossing at #49420 Yale Rd. (#47411 to #49420 Yale included) down to the C.N.
- Railway tracks which forms the southern boundary. Include: #9338 to #9699 Gibson and #9231 to #9895 Banford.
- Exclude Prest, crossing Yale Rd. at #47411 (included) and all of Little Mountain to the north and south. #47131 Hope River Rd.
- (Kinsmen Hall excluded), northwest to cross Bell at #10596 and continuing across Ballam.

CULTUS LAKE ELEMENTARY:

- Include Vedder Rd and Cultus Lake Rd starting at the Vedder Rd and Chilliwack Lake Rd junction and all points South and East including all of the Chilliwack Lake Rd area.

EAST CHILLIWACK ELEMENTARY:

- CNR tracks over to include both sides of Upper Prairie, north to cross #49421 Yale to include #9943 when crossing McLeod, heading east, include Pelly, crossing at #50450 Yale.
- Include #6516 to #9079 Banford and #7255 to #9181 Gibson.

ROSEDALE ELEMENTARY:

- All points south of the Fraser River, east to include Trans Canada Highway area up to and including Jones Hill/Cheam View area.
- District boundary up to freeway, west to include #9155 to 9379 McElwee.
- Over to include #9155 north to #9860 Ford Rd. Cross over the CN railway tracks, (include #50506 to 53294) Yale Rd. at the intersection of Chapman and Yale.
- Include all of Chapman over to exclude McLeod.
- North to include #50247 east to #51233 Castleman, east, to a point in line with #49871 to #51233 (included) Camp River and out to the Fraser River.

UNSWORTH ELEMENTARY:

- Included numbers:**
- Freeway (Hwy. #1), southeast to include #44480 Luckakuck. #44305 east to #44380 Sumas Central. #43651 east to #44850 South Sumas
- Down to the intersection of (#44749) Watson and include both sides of Carter.

GREENDALE ELEMENTARY:

- Included numbers:**
- Include #9050 to 9150 Ford and #8872 to 9150 McElwee, over to District Boundary.
- Include #46807 Chwk. Central east to #51212 incl. Include all of the Marble Hill/Nixon Rd. area, westerly to include all of Banford, excluding Lindell. #6590 north to 9176 Prest (included), ends at CNR tracks.
- Crossing McGuire, include #47040, intersecting at the Prairie Central/Chilliwack River Rd. Include all of Prairie Central.
- Include #46807 to #51212 Chilliwack Central (on east)

YARROW ELEMENTARY:

- From the Vedder bridge, include both sides of Vedder Mountain Rd., including all of Majuba Hill that is within the District boundaries (include #42700 and greater on Majuba Hill Rd.). Incl. east side of Boundary Rd.
- District boundary to the south and west, Vedder River to the north.

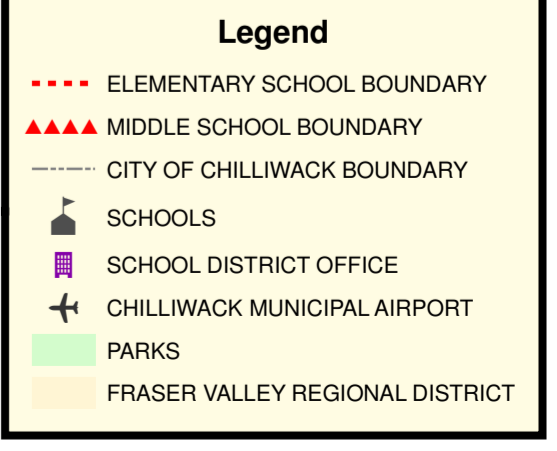
The Board of Education has adopted the following Aim, Beliefs, and Motto to guide the work of the district:

AIM
Every student a graduate prepared for opportunities beyond graduation.

BELIEFS
We believe that student literacy, academic achievement and social development are fundamental to everything we do.

We believe in a safe, caring, equitable, accountable, and collaborative learning and working environment.

MOTTO
Partners in Learning!



Bussing information: Call 792-1255

